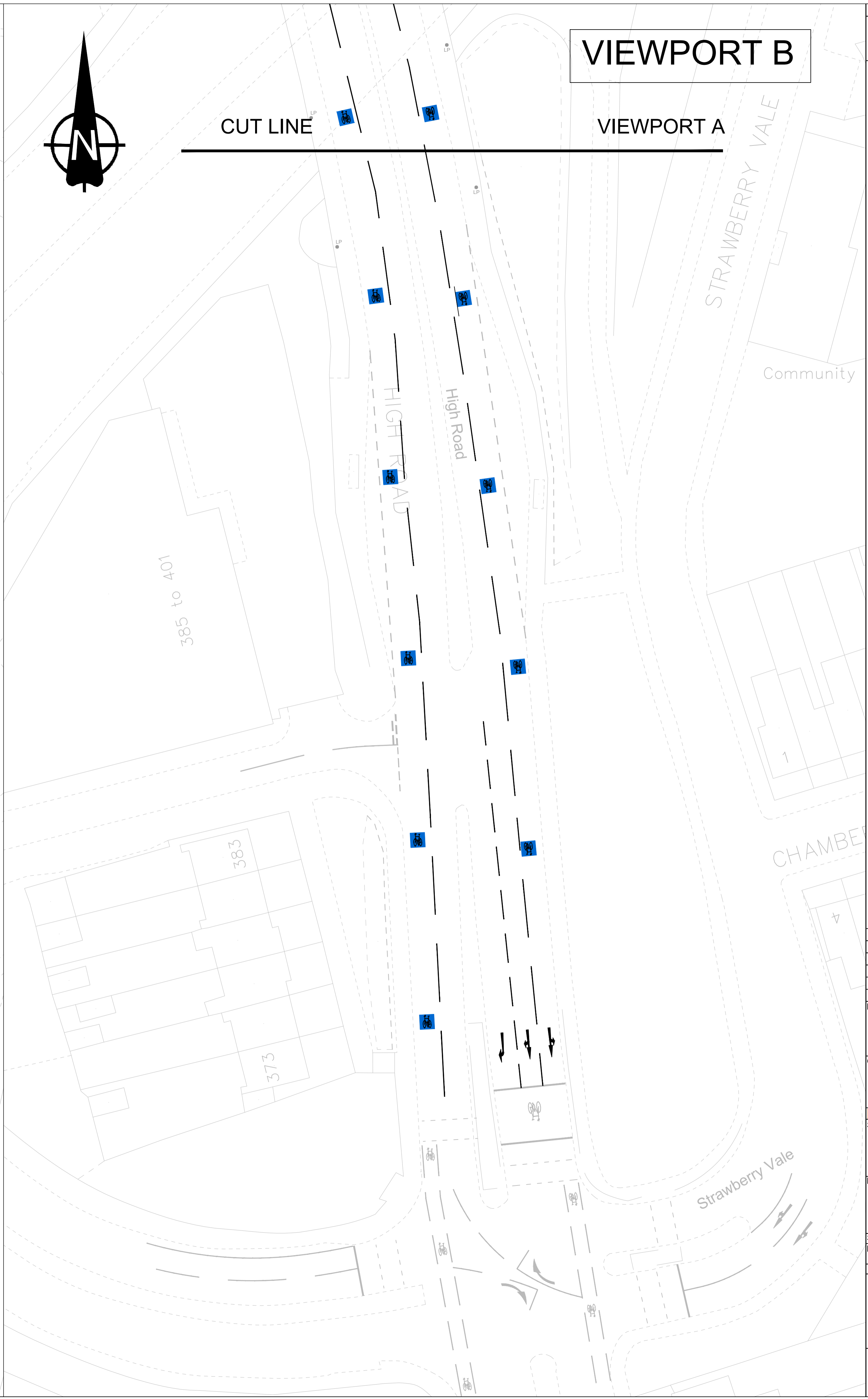




VIEWPORT A

VIEWPORT B



SAFETY, HEALTH AND ENVIRONMENTAL INFORMATION
 For construction, maintenance, cleaning and demolition risk refer to the relevant method statements and risk assessments related to this task for scheme Ref. BC/00xxx_yy. In addition to the hazards/risks normally associated with the types of work, detailed on this drawing take note of the following. All works on this drawing will be carried out by a competent contractor working to an appropriate method statement and risk assessment.

- NOTES:**
-  Proposed cycle logo on blue surfacing
 -  Proposed road markings

This product includes mapping data licensed from Ordnance Survey with the permission of the Controller of Her Majesty's Stationery Office. © Crown copyright and database right 2018. All rights reserved. London Borough of Barnet. Licence No 100017674

REVISION			
Revision Details	Design/Check	Date	Rev.
Initial issue	JC /SH	18/02/22	0

Purpose of issue
FOR INFORMATION

Client:


Scheme Ref. BC/001868-01
 Scheme title
Social Distancing Measures A1000 - Pop-up Cycle Lane Phase 1

Drawing title
Shared Footway /Cycle Facility Flyover - between Squires Lane and Strawberry Vale Option 4

Scale @ A1: NTS			
Design	Drawn	Checked	Approved
JC	JC	SH	AG
Date: 15/02/21	Date: 15/02/21	Date: 17/02/22	Date: 18/02/22



BC/001868_01-100 - Flyover Opt 4
 Rev. **0**